

Pembrokeshire County Council
 Cyngor Sir Penfro

WILL BRAMBLE CBE
 Chief Executive / Prif Weithreder

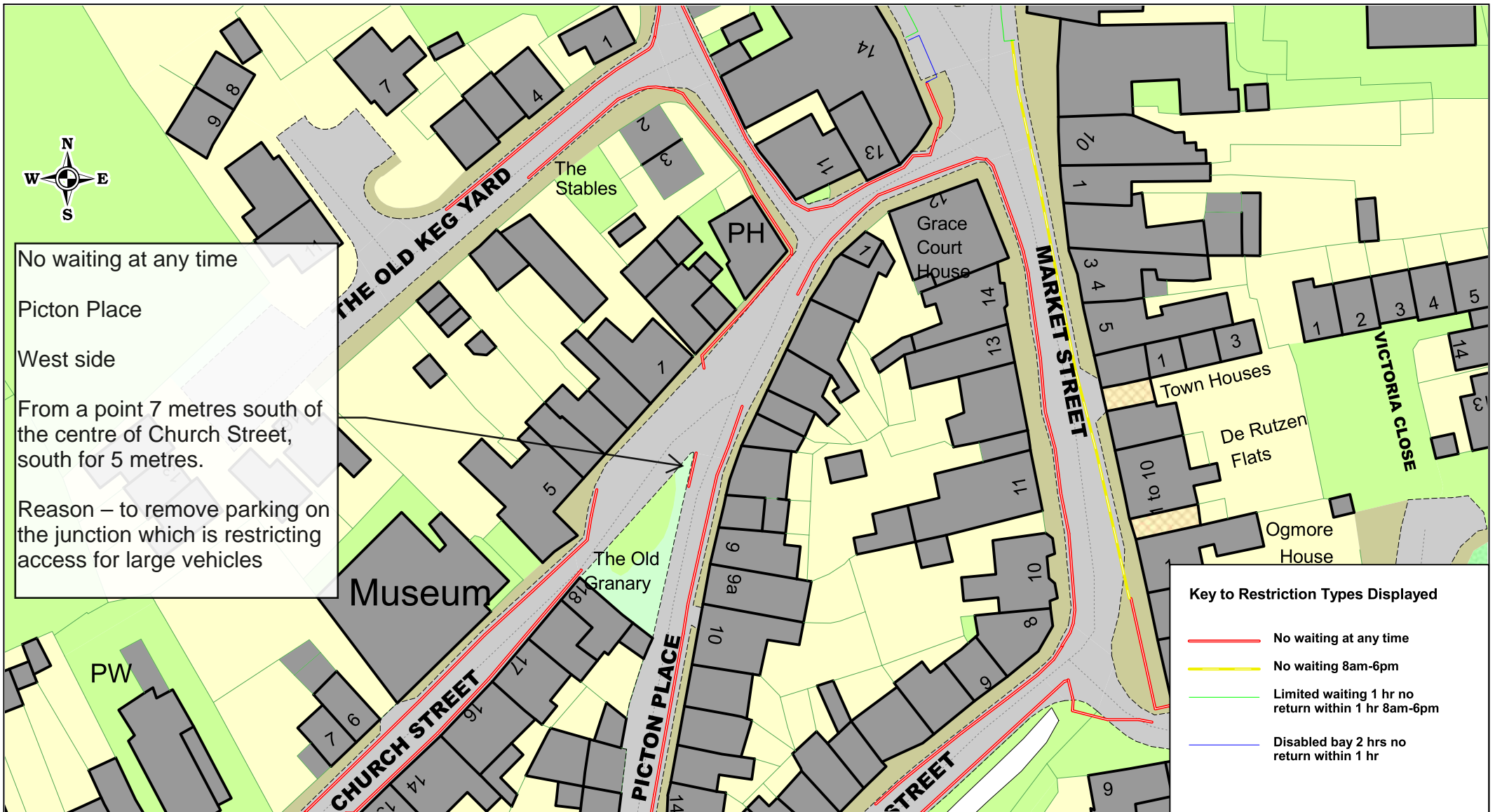
DARREN THOMAS
 Head of Infrastructure
 Penwrth Iddelidit

Pembrokeshire County Council,
 County Hall, HAVERFORDWEST,
 Pembrokeshire, SA61 1TP
 Cyngor Sir Penfro,
 Heolddi y Sir, HAVERFORDD,
 Sir Benfro, SA61 1TP

Barnlake Point Burton

© Crown copyright. All rights reserved
 Pembrokeshire County Council
 Licence No. 100023344 2025

SCALE	1 : 1050
DATE	03/10/2025
DRAWING No.	
DRAWN BY	



No waiting at any time
 Picton Place
 West side
 From a point 7 metres south of the centre of Church Street, south for 5 metres.
 Reason – to remove parking on the junction which is restricting access for large vehicles

Key to Restriction Types Displayed

- No waiting at any time
- No waiting 8am-6pm
- Limited waiting 1 hr no return within 1 hr 8am-6pm
- Disabled bay 2 hrs no return within 1 hr



Pembrokeshire County Council
 Cyngor Sir Penfro
 WILL BRAMBLE CBE
 Chief Executive / Prif Weithredwr
 DARREN THOMAS
 Head of Infrastructure
 Penwyth Iarddiwr
 Pembrokeshire County Council,
 County Hall, HAVERFORDWEST,
 Pembrokeshire, SA61 1TP
 Cyngor Sir Penfro,
 Neuadd y Sir, HAVERFORDD,
 Sir Benfro, SA61 1TP

Picton Place Narberth

© Crown copyright. All rights reserved
 Pembrokeshire County Council
 Licence No. 100023344 2025

SCALE	1 : 750
DATE	16/12/2025
DRAWING No.	
DRAWN BY	



St Clements Road

Prohibition of stopping on school keep clear markings Mon-Fri 8am – 5pm

West side

From a point 5 metres south of the south boundary of no. 13 St Clements Road (Doodles Childcare) south for 25.5 metres

St Clements Road


No waiting at any time

West side

From a point 10 metres north of the centre of St Clements Doctors surgery car park, south to a point 10 metres south of the centre of the Doctors surgery car park

Key to Restriction Types Displayed

- No waiting at any time
- Residents Parking
- ~ School Keep Clear Mon-Fri 8am-5pm



Pembrokeshire County Council
Cyngor Sir Penfro

WILL BRAMBLE CBE
Chief Executive / Prif Weithredwr

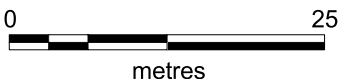
DARREN THOMAS
Head of Infrastructure
Pennwrth Iarddiwr

Pembrokeshire County Council,
 County Hall, HAVERFORDWEST,
 Pembrokeshire, SA61 1TP
 Cyngor Sir Penfro,
 Neuadd y Sir, HWYFORDD,
 Sir Benfro, SA61 1TP

St Clements Road Neyland


© Crown copyright. All rights reserved
 Pembrokeshire County Council
 Licence No. 100023344 2025

SCALE	1 : 1250
DATE	05/12/2025
DRAWING No.	
DRAWN BY	



The Paddock, Tenby
 East Side
 Proposed double yellow line waiting restrictions
 From a point 10 metres north of the junction of A3218 Broadwell Hayes northwards for 25 metres (extends existing restriction)
 Reason - to remove inconsiderate parking

Key to Restriction Types Displayed
 — No waiting at any time



Pembrokeshire County Council
 Cyngor Sir Penfro
 WILL BRAMBLE CBE
 Chief Executive / Prif Weithreder

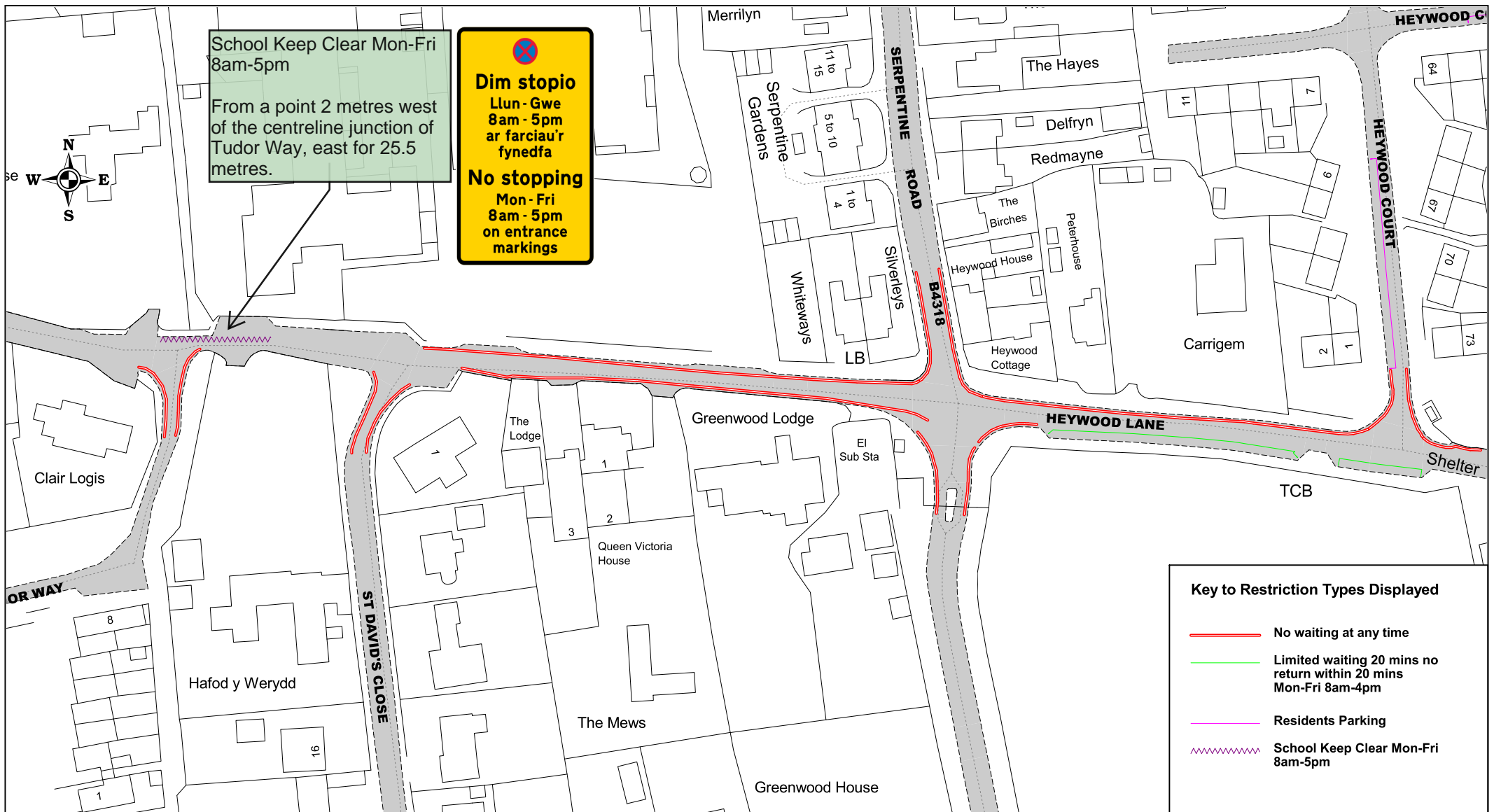
DARREN THOMAS
 Head of Infrastructure
 Penarth Iddelidwr

Pembrokeshire County Council,
 County Hall, HAVERFORDWEST,
 Pembrokeshire, SA61 1TP
 Cyngor Sir Penfro,
 Heolau y Sir, HAVERFORDD,
 Sir Benfro, SA61 1TP

The Paddock Tenby

© Crown copyright. All rights reserved
 Pembrokeshire County Council
 Licence No. 100023344 2025

SCALE	1 : 600
DATE	03/10/2025
DRAWING No.	
DRAWN BY	



Pembrokeshire County Council
Cyngor Sir Penfro

WILL BRAMBLE CBE
Chief Executive / Prif Weithredwr

DARREN THOMAS
Head of Infrastructure
Pennaeth Iaddeit

Pembrokeshire County Council,
County Hall, HAVERFORDWEST,
Pembrokeshire, SA61 1TP
Cyngor Sir Penfro,
Heolau y Sir, HAVERFORDD,
Sir Penfro, SA61 1TP

Heywood Lane Tenby

© Crown copyright. All rights reserved
Pembrokeshire County Council
Licence No. 100023344 2026

SCALE


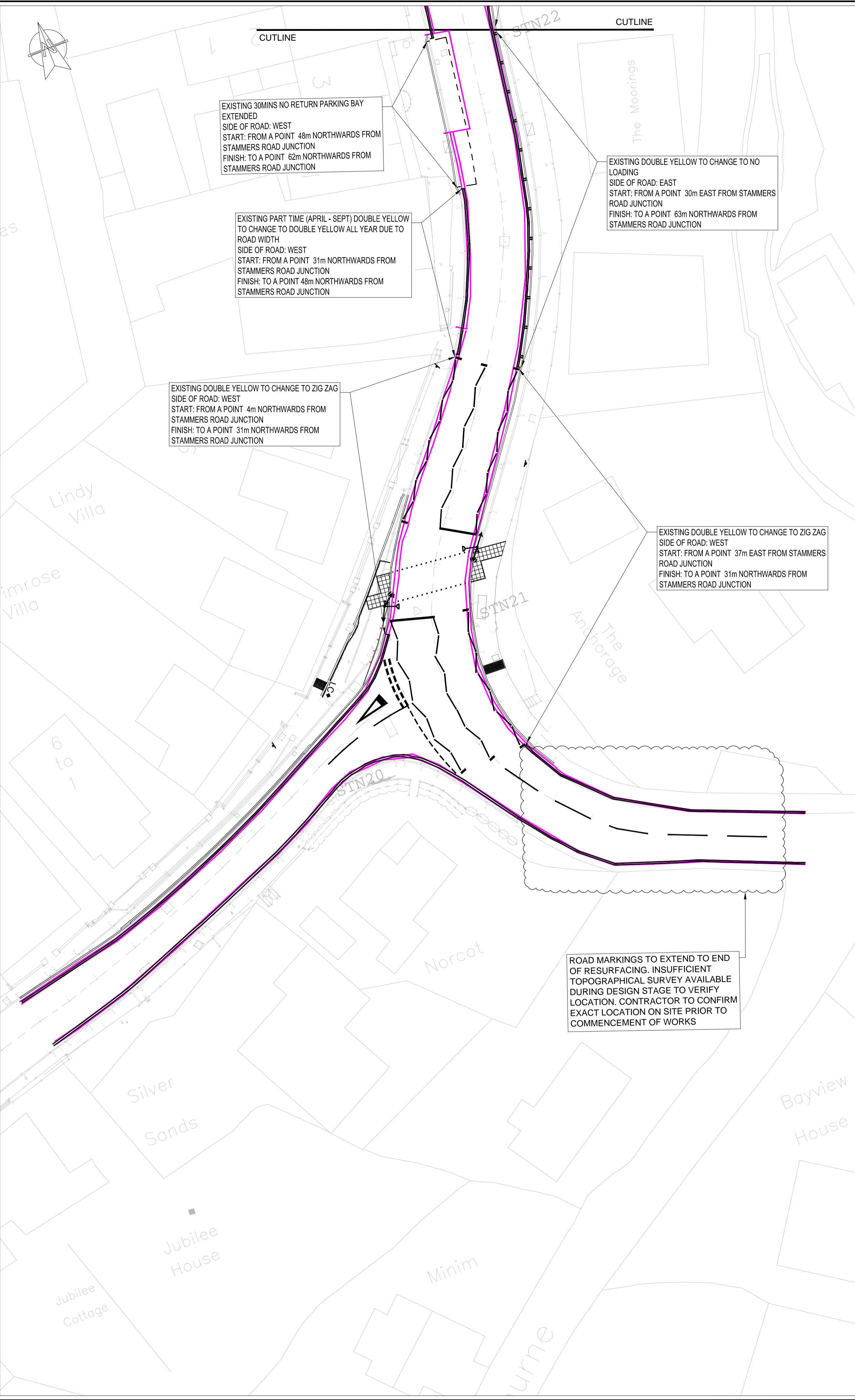
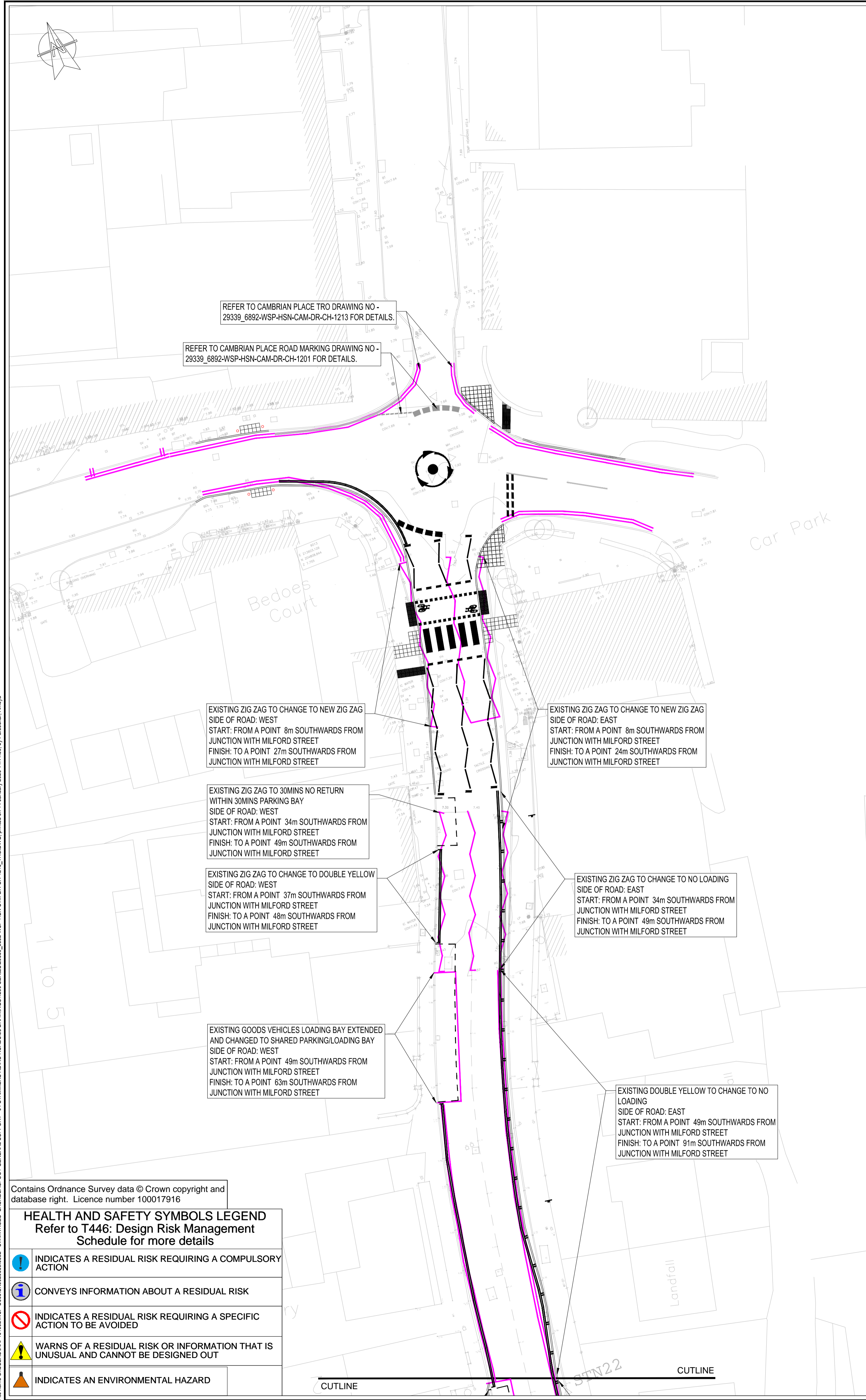
1 : 1250

DATE

29/01/2026

DRAWING No.

DRAWN BY



- NOTES:
- THIS IS A C.A.D DRAWING AND SHOULD NOT BE AMENDED BY HAND.
 - ALL DIMENSIONS ARE IN METRES UNLESS STATED OTHERWISE.
 - THIS DRAWING SHALL BE REPRODUCED IN COLOUR.
 - THIS DRAWING SHALL BE READ IN CONJUNCTION WITH THE DESIGN RISK REGISTER (DOC REF. 29339_6892-WSP-GEN-STM-RG-ZS-0001).

KEY:

— PROPOSED ROAD MARKINGS

— EXISTING ROAD MARKINGS

REV	DATE	BY	DESCRIPTION	CHK	APP
C02	14/01/2026	AG	ISSUED FOR CONSTRUCTION	CJ	AT
C01	09/10/2025	AG	ISSUED FOR CONSTRUCTION	CJ	AT
P01	25/09/2025	AG	ISSUED FOR COSTING	CJ	AT

DRAWING STATUS: **A - FIT FOR CONSTRUCTION**

1 Capital Quarter, Tyndall St, Cardiff, CF10 4BZ, UK
T+44 (0) 292 076 9200
wsp.com

CLIENT:

Pembrokeshire County Council
Cyngor Sir Penfro

SITE/PROJECT:

SAUNDERSFOOT ACTIVE TRAVEL

TITLE:

**STAMMERS ROAD
TRAFFIC REGULATION ORDER AMENDMENTS**

SCALE @ A1:	CHECKED:	APPROVED:	
1:250	CJ	AT	
PROJECT NO:	DESIGNED:	DRAWN:	DATE:
UK0029339.6892	AG	AG	JANUARY 2026

DRAWING NO:

29339_6892-WSP-HSN-STM-DR-CH-1213

REV:

C02


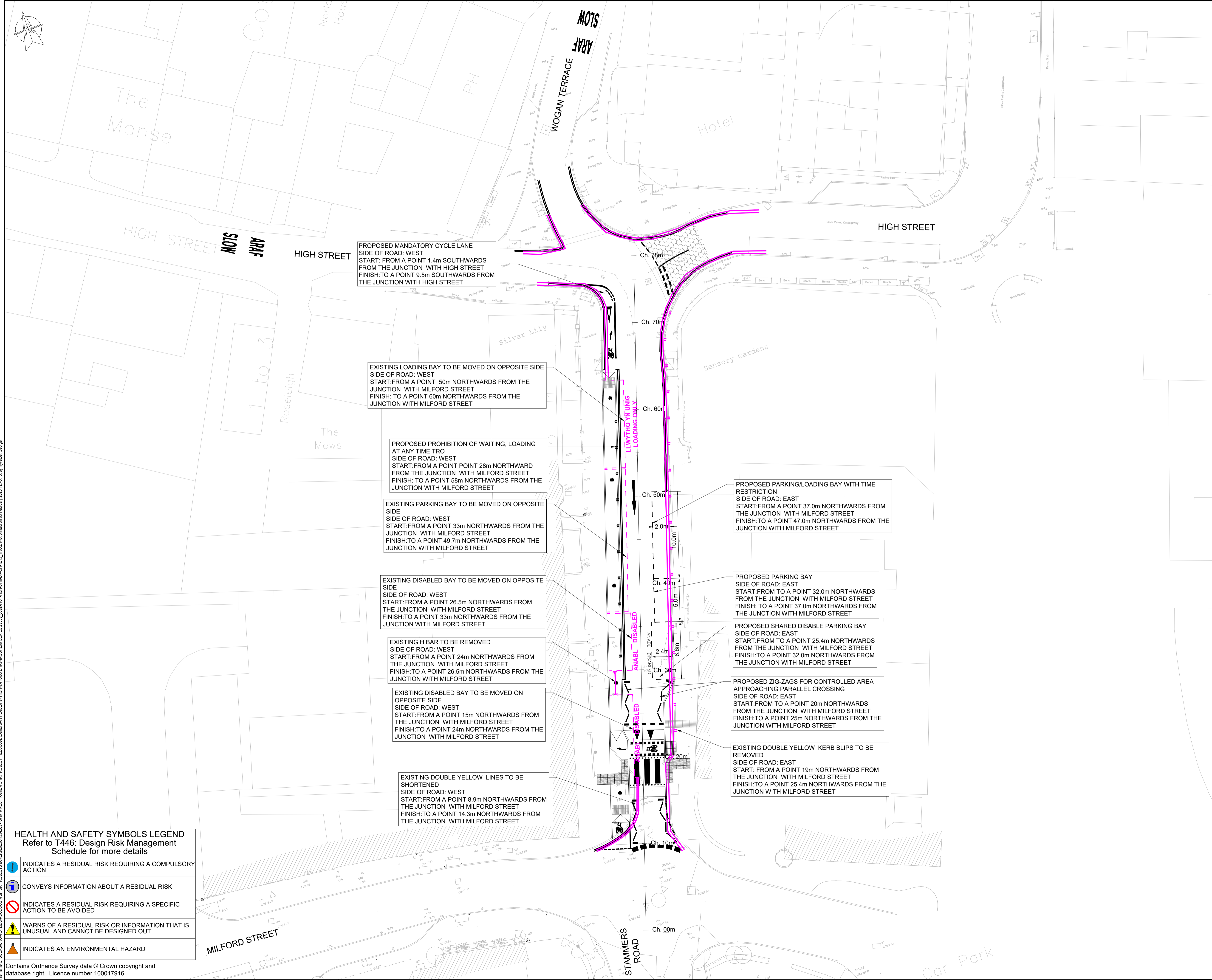
© WSP UK Ltd

File name: C:\USERS\HMP\61020\WSP\036\UK0029339.6892 - SWM\WORKS - SAUNDERSFOOT GENERAL SUPPORT - 04 STAMMERS ROAD ROADS03 DRAWINGS\03 SERIES\29339_6892-WSP-HSN-STM-DR-CH-1213_TRO.DWG, printed on 14 January 2026 14:11:50, by P.azodkar, Aranga

Contains Ordnance Survey data © Crown copyright and database right. Licence number 100017916

HEALTH AND SAFETY SYMBOLS LEGEND
Refer to T446: Design Risk Management Schedule for more details

- INDICATES A RESIDUAL RISK REQUIRING A COMPULSORY ACTION
- CONVEYS INFORMATION ABOUT A RESIDUAL RISK
- INDICATES A RESIDUAL RISK REQUIRING A SPECIFIC ACTION TO BE AVOIDED
- WARNS OF A RESIDUAL RISK OR INFORMATION THAT IS UNUSUAL AND CANNOT BE DESIGNED OUT
- INDICATES AN ENVIRONMENTAL HAZARD



- NOTES:
1. THIS IS A C.A.D DRAWING AND SHOULD NOT BE AMENDED BY HAND.
 2. ALL DIMENSIONS ARE IN METRES UNLESS STATED OTHERWISE.
 3. THIS DRAWING SHALL BE REPRODUCED IN COLOUR.
 4. THIS DRAWING SHALL BE READ IN CONJUNCTION WITH THE DESIGN RISK REGISTER (DOC REF. 29339_6892-WSP-CAM-STM-RG-ZS-0004).

- KEY:
- PROPOSED ROAD MARKINGS
 - EXISTING ROAD MARKINGS

REV	DATE	BY	DESCRIPTION	CHK	APP
C03	05/02/26	GK	PARKING BAYS UPDATES	CJ	AT
C02	30/01/2026	AP	ISSUED FOR CONSTRUCTION	CJ	AT
C01	06/01/2026	GK	ISSUED FOR CONSTRUCTION	CJ	AT
P01	22/12/2025	GK	FIRST ISSUE	CJ	AT

DRAWING STATUS: **A - FIT FOR CONSTRUCTION**

1 Capital Quarter, Tyndall St, Cardiff, CF10 4BZ, UK
T+ 44 (0) 292 076 9200
wsp.com

CLIENT:
Pembrokeshire County Council
Cyngor Sir Penfro

SITE/PROJECT:
SAUNDERSFOOT ACTIVE TRAVEL

TITLE:
**CAMBRIAN PLACE
TRAFFIC REGULATION ORDER AMENDMENTS**

SCALE @ A1: 1:200	CHECKED: CJ	APPROVED: AT
PROJECT NO: 29339_6892	DESIGNED: AP	DRAWN: GK
DRAWING NO: 29339_6892-WSP-HGN-CAM-DR-CH-1213	DATE: FEBRUARY 2026	REV: C03

© WSP UK Ltd

HEALTH AND SAFETY SYMBOLS LEGEND
Refer to T446: Design Risk Management Schedule for more details

	INDICATES A RESIDUAL RISK REQUIRING A COMPULSORY ACTION
	CONVEYS INFORMATION ABOUT A RESIDUAL RISK
	INDICATES A RESIDUAL RISK REQUIRING A SPECIFIC ACTION TO BE AVOIDED
	WARNS OF A RESIDUAL RISK OR INFORMATION THAT IS UNUSUAL AND CANNOT BE DESIGNED OUT
	INDICATES AN ENVIRONMENTAL HAZARD

Contains Ordnance Survey data © Crown copyright and database right. Licence number 100017916

File name: C:\Users\jg01702\OneDrive\WSP UK\PROJECTS\AMER\2025\34289_5MM\REC-FRAMEWORK\PROJECT FILES\6892_CAMBIAN_PLACE\HGN\HGN-DR-CH-1213_TRO.DWG, printed on 15 February 2026, 12:40:13, by Kyven, George