

Pembrokeshire County Council / Cyngor Sir Penfro

**Pembrokeshire Local Development Plan 2 Deposit 2 /
Cynllun Adneuo 2 Cynllun Datblygu Lleol Sir Benfro 2**

Matters Arising Changes / Newidiadau y Materion sy'n Codi

Maps Booklet / Llyfryn Mapiau

16 March 2026 / 16 Mawrth 2026

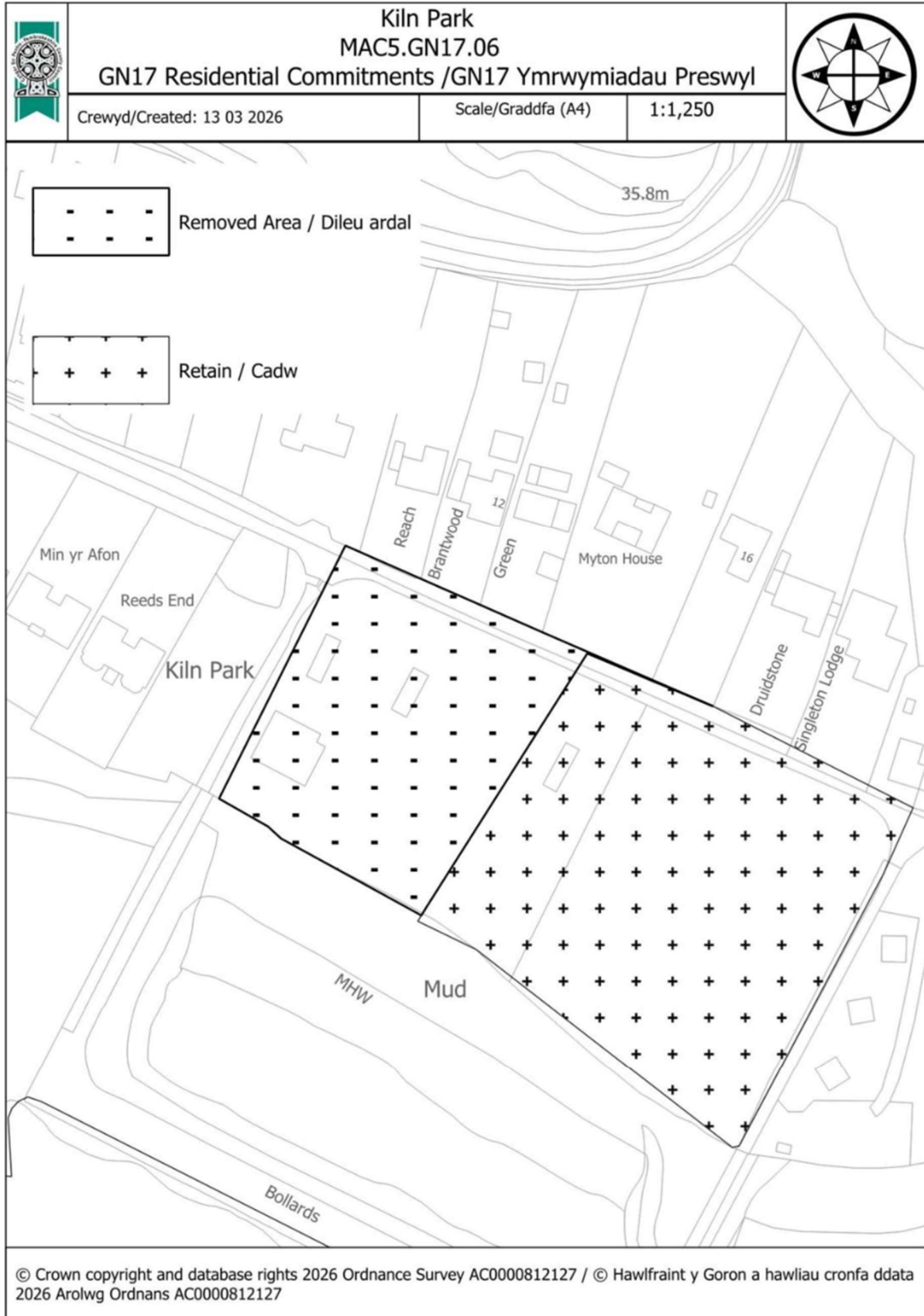
Contents / Cynnwys

Begelly – Barley Park Close	2
Burton Ferry – Kiln Park.....	3
Cosheston – South of Tinker’s Fold	4
Crymych – Between the School and Station Road	5
Crymych – Crug yr Efydd	6
Eglwyswrw – South West of Eglwyswrw School.....	7
Fishguard – West of Clos-y-Bigney	8
Freystrop – Will Meadows	9
Haverfordwest – 141, Portfield	10
Haverfordwest – Kensington Gardens	11
Haverfordwest - Scarrowscant	12
Hook – Cyfin Barn Farm	13
Hook – Harcourt Close	14
Johnston – Pond Bridge Farm	15
Letterston – Former Go-Kart Track	16
Letterston – Parc Maen Hir.....	17
Letterston – Phase 2, Court Meadow	18
Mathry – Parc yr Odyn	19
Milford Haven – Thornton Road	20
Milford Haven – Woodlands View	21
Narberth – Old Narberth School	22
Pembroke Dock – Hampshire Drive.....	23
Pembroke Dock – Imble Lane	24
Pentlepoir – Sycamore Close	25
Reynalton – Maes Elwyn John.....	26
Sageston – Cornfields Walk	27
Sageston – Sageston Fields.....	28
Simpson Cross – East of Hill Lane	29
Steynton – Beaconing Drive.....	30
St Florence – Ash Grove Gardens.....	31
St Twynnells – St Twynnells Farm.....	32

Begelly – Barley Park Close



Burton Ferry – Kiln Park

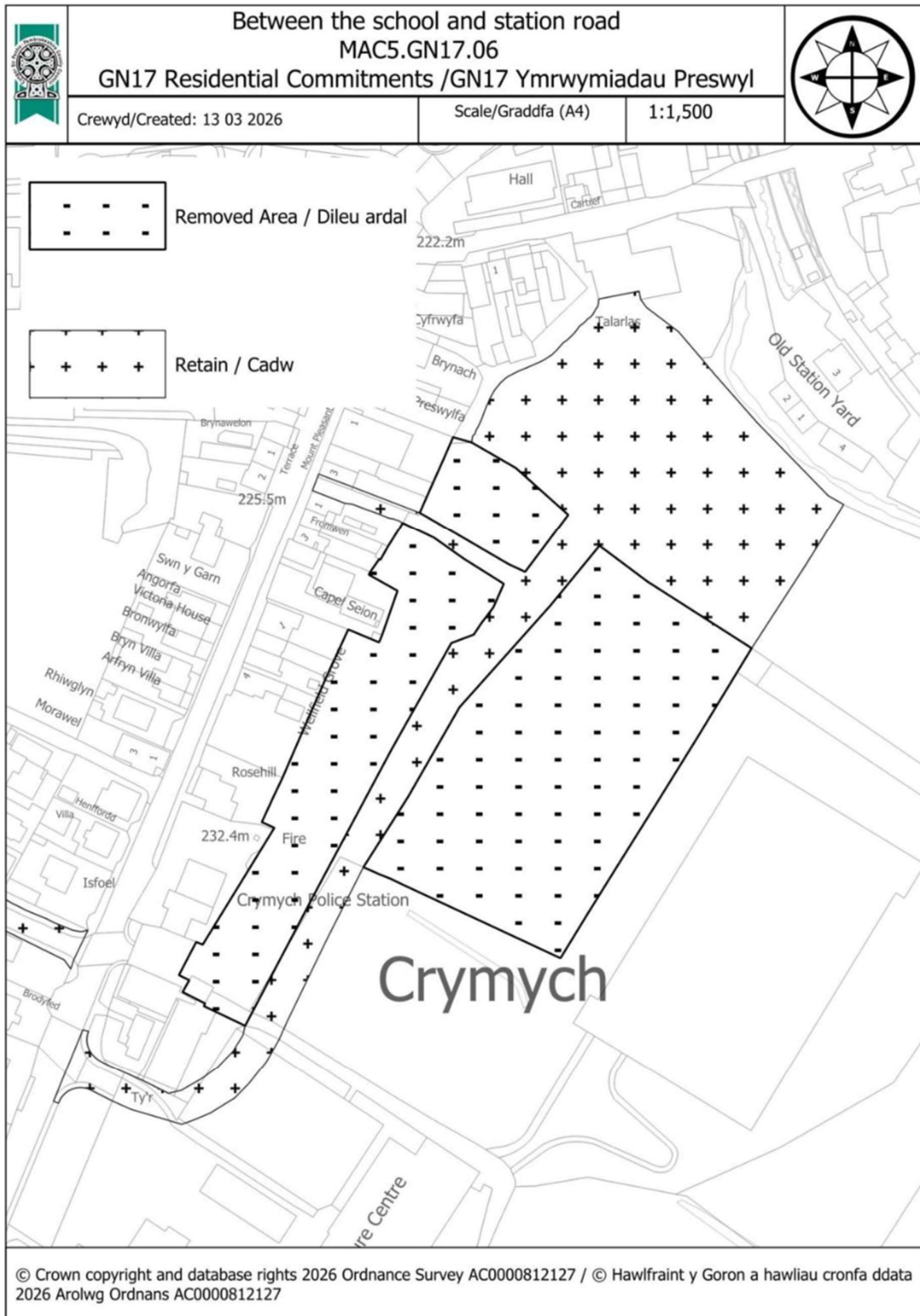


Cosheston – South of Tinker’s Fold

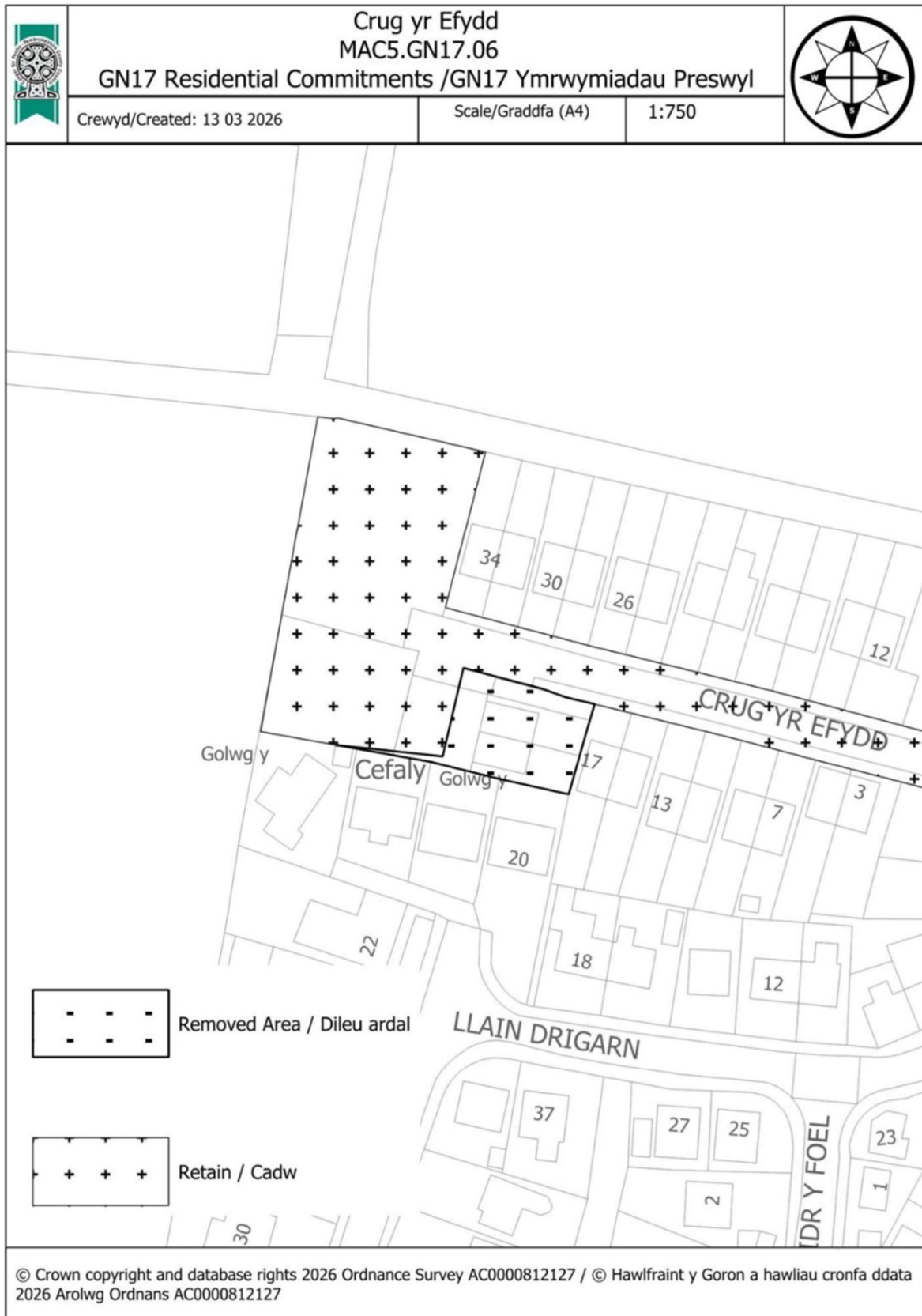


© Crown copyright and database rights 2026 Ordnance Survey AC0000812127 / © Hawlfraint y Goron a hawliau cronfa ddata 2026 Arolwg Ordnans AC0000812127

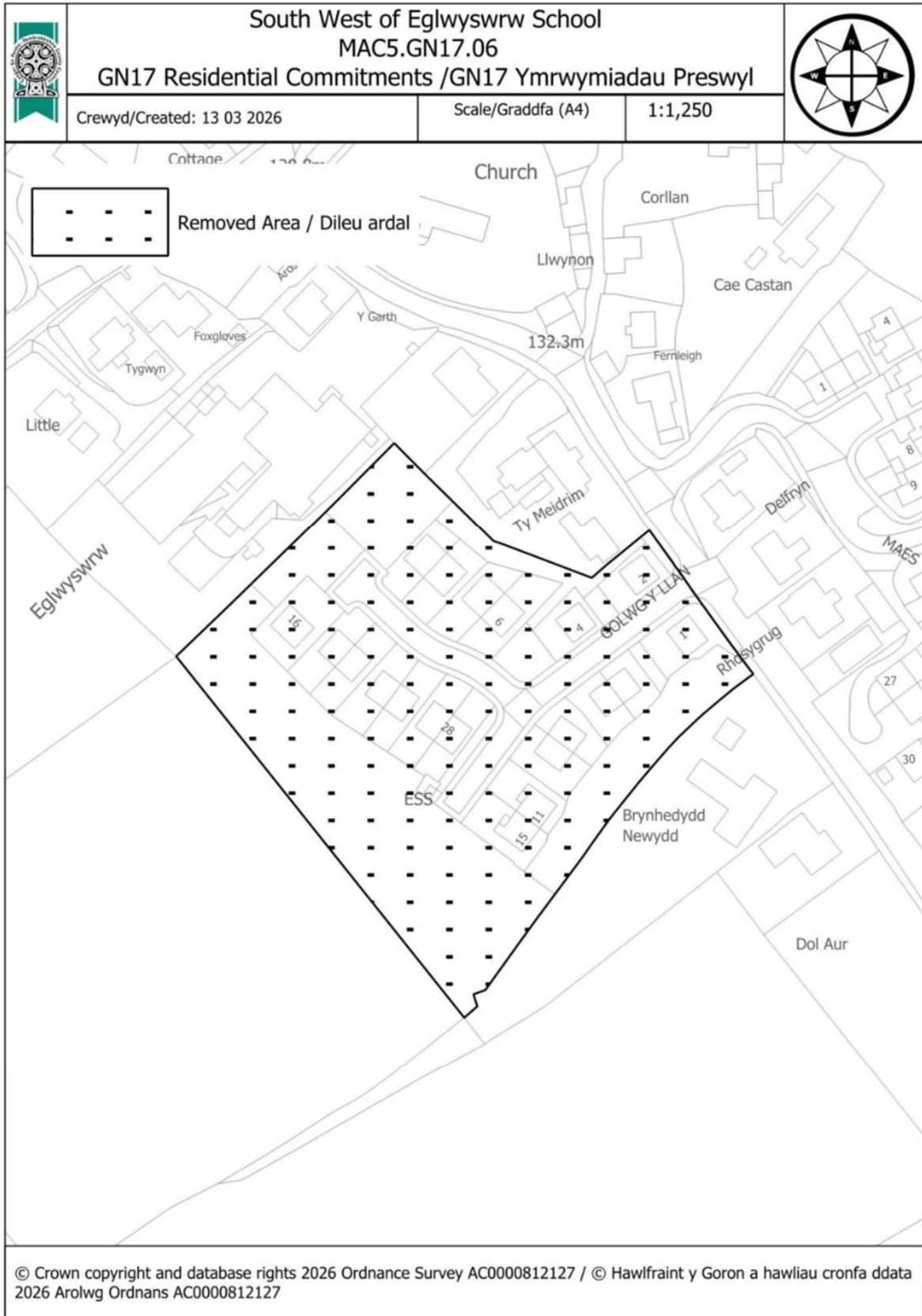
Crymych – Between the School and Station Road



Crymych – Crug yr Efydd



Eglwyswrw – South West of Eglwyswrw School



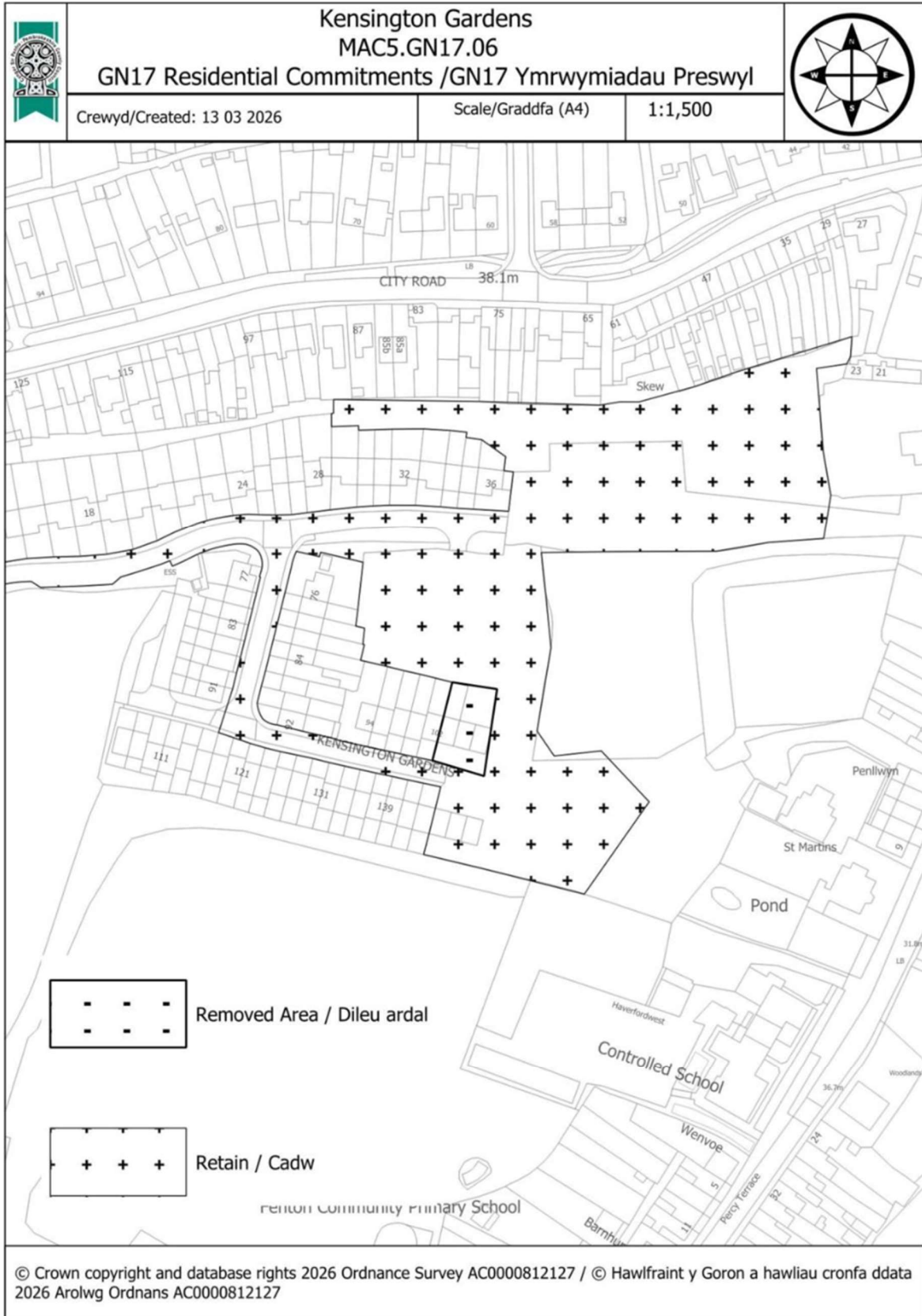
Fishguard – West of Clos-y-Bigney



Freystrop – Will Meadows



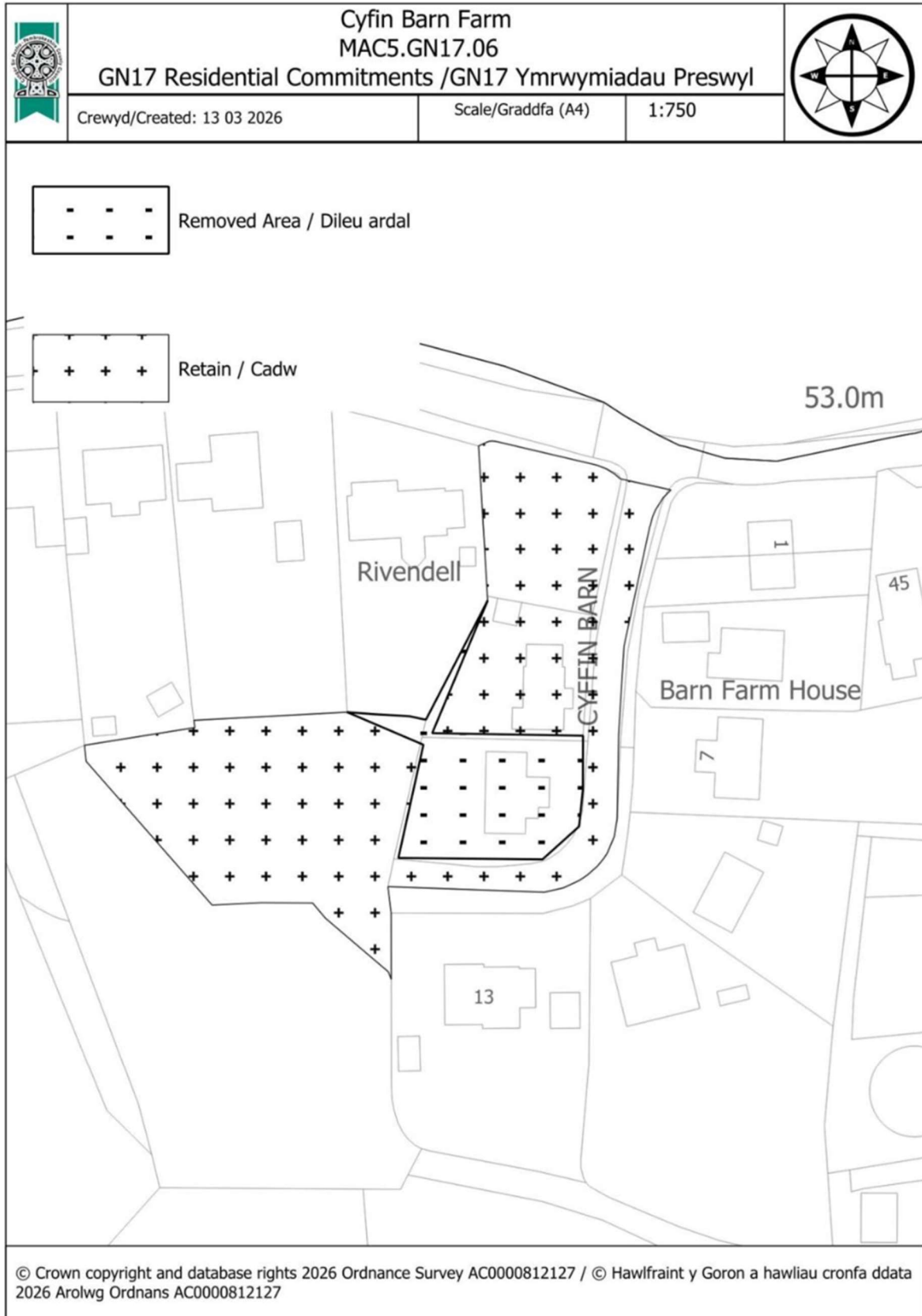
Haverfordwest – Kensington Gardens



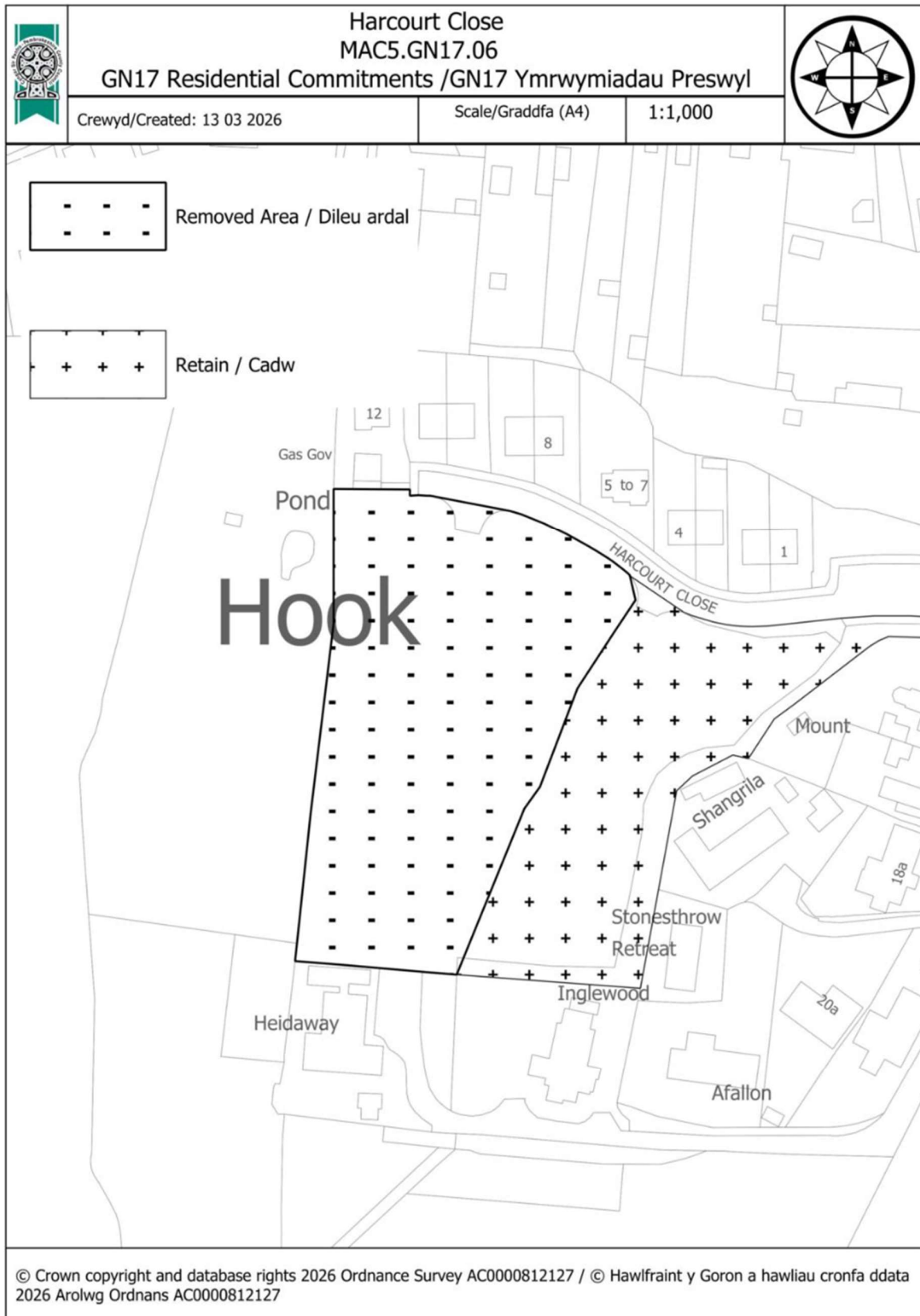
Haverfordwest - Scarrowscant



Hook – Cyfin Barn Farm



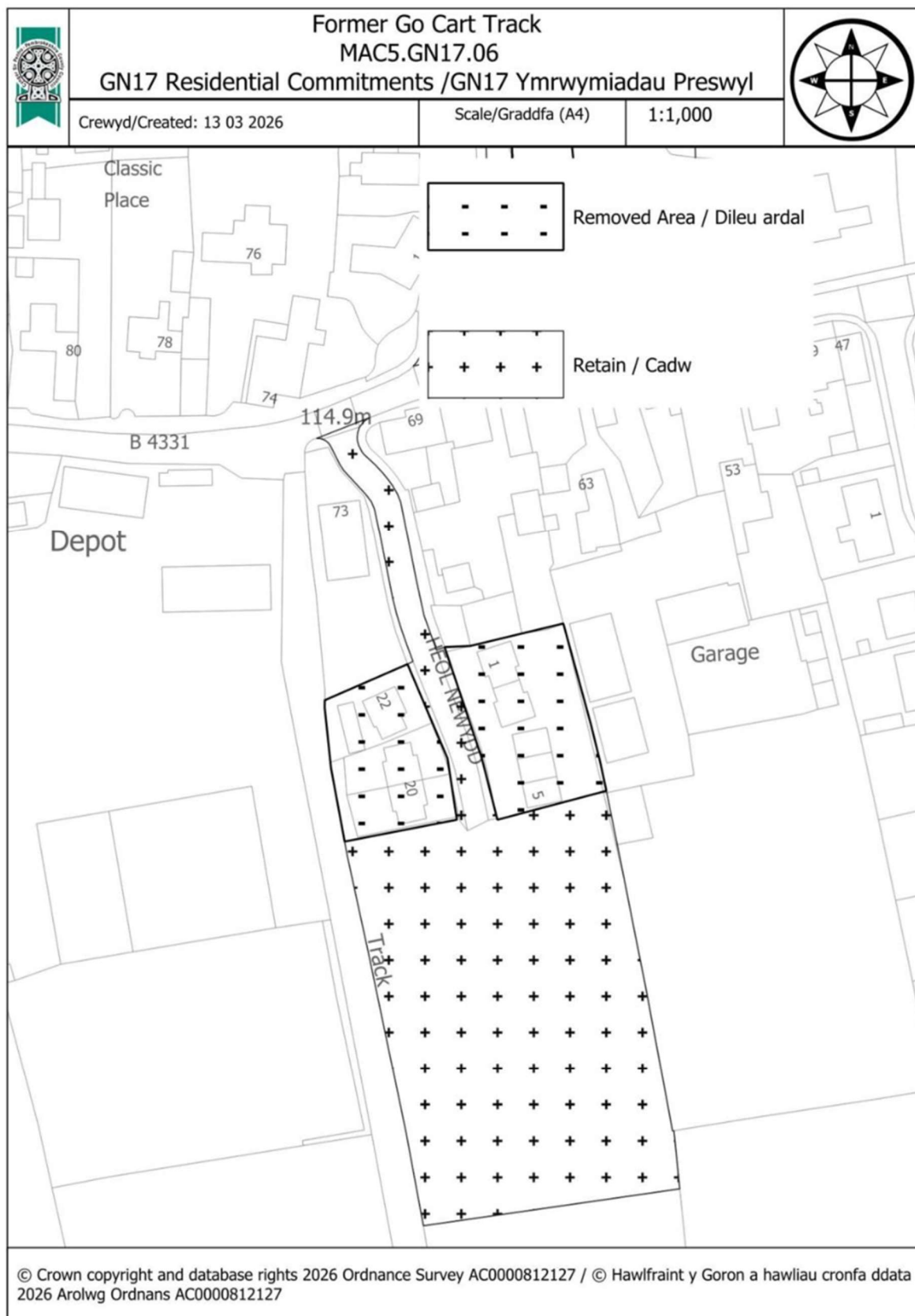
Hook – Harcourt Close



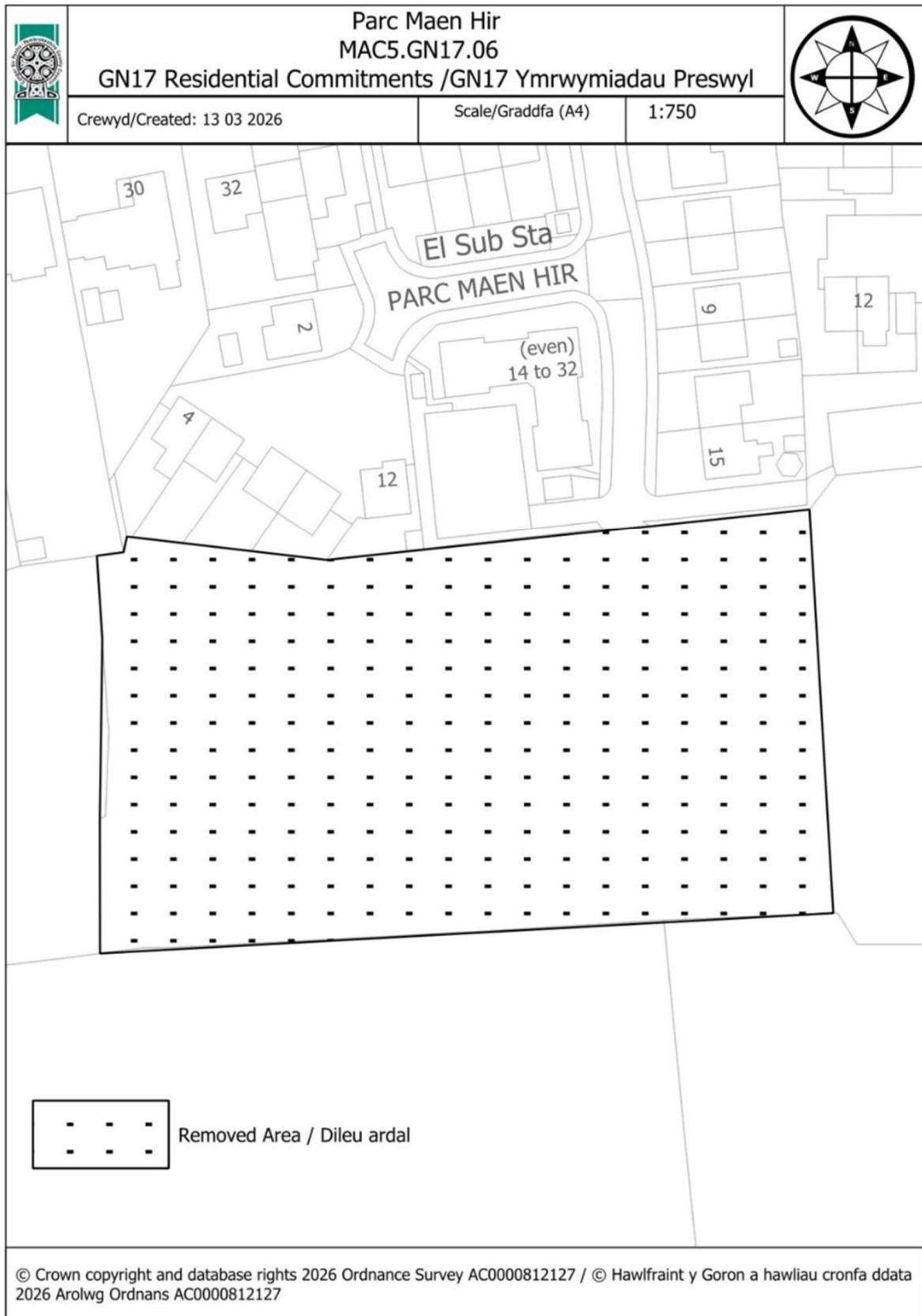
Johnston – Pond Bridge Farm



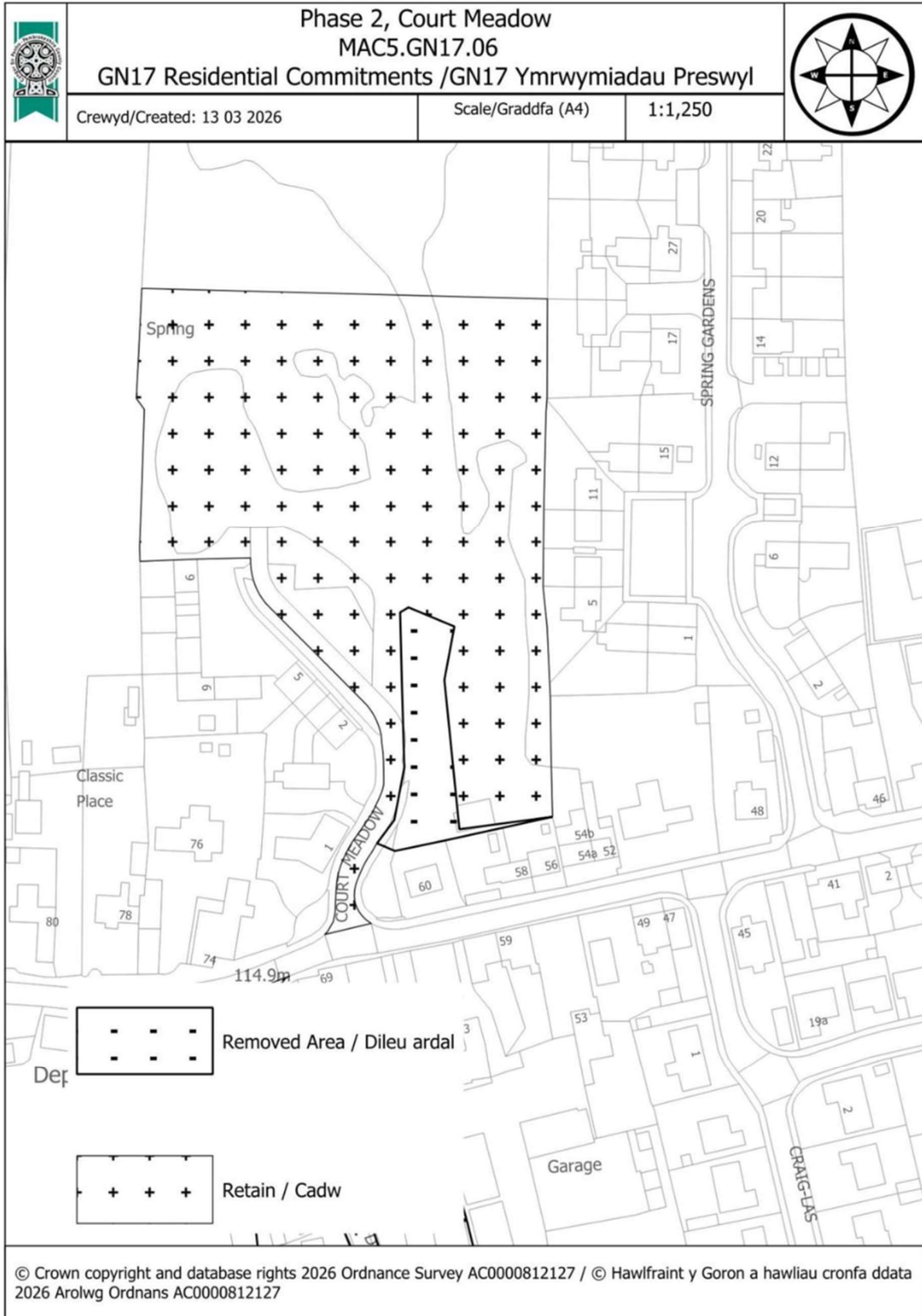
Letterston – Former Go-Kart Track



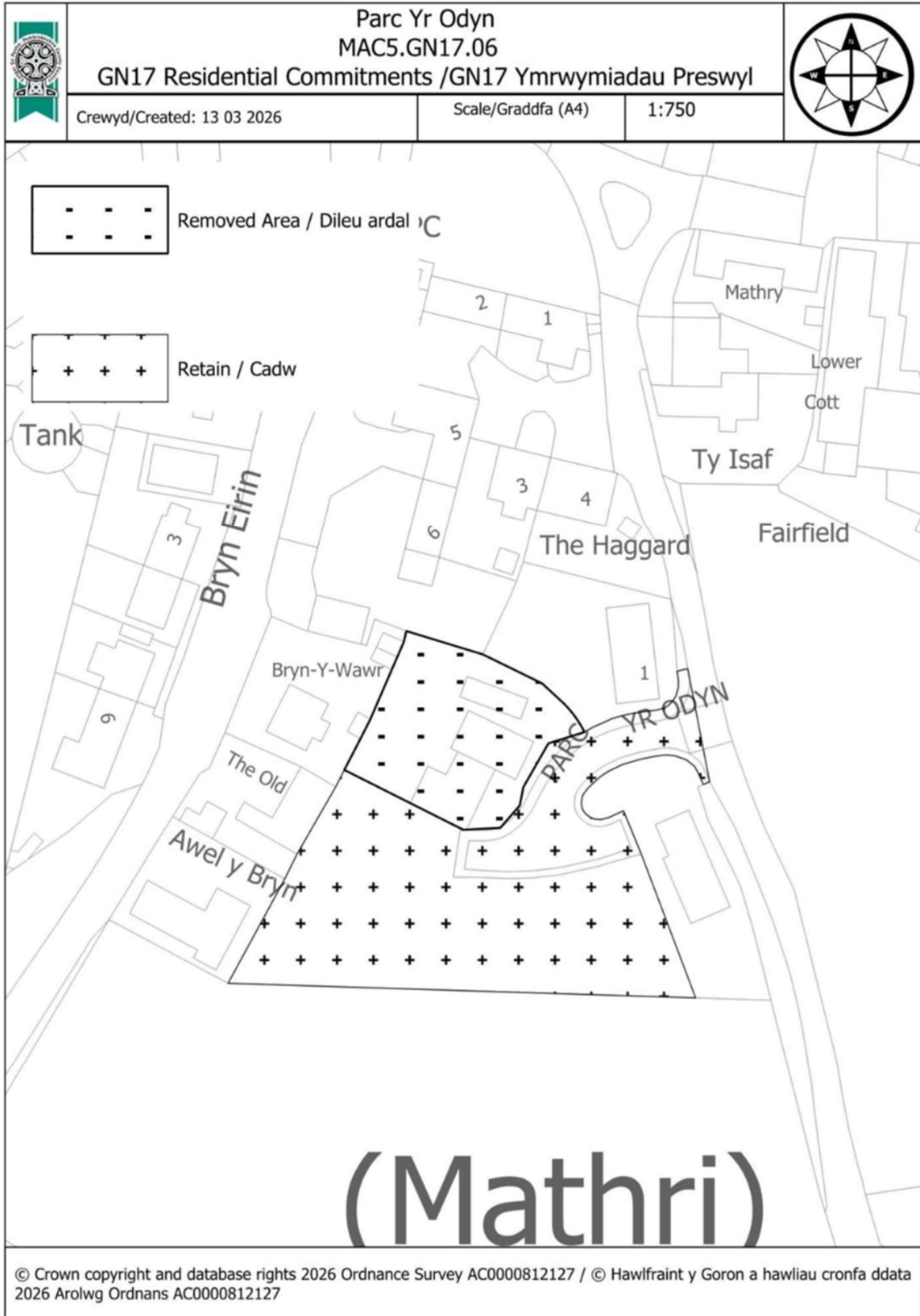
Letterston – Parc Maen Hir



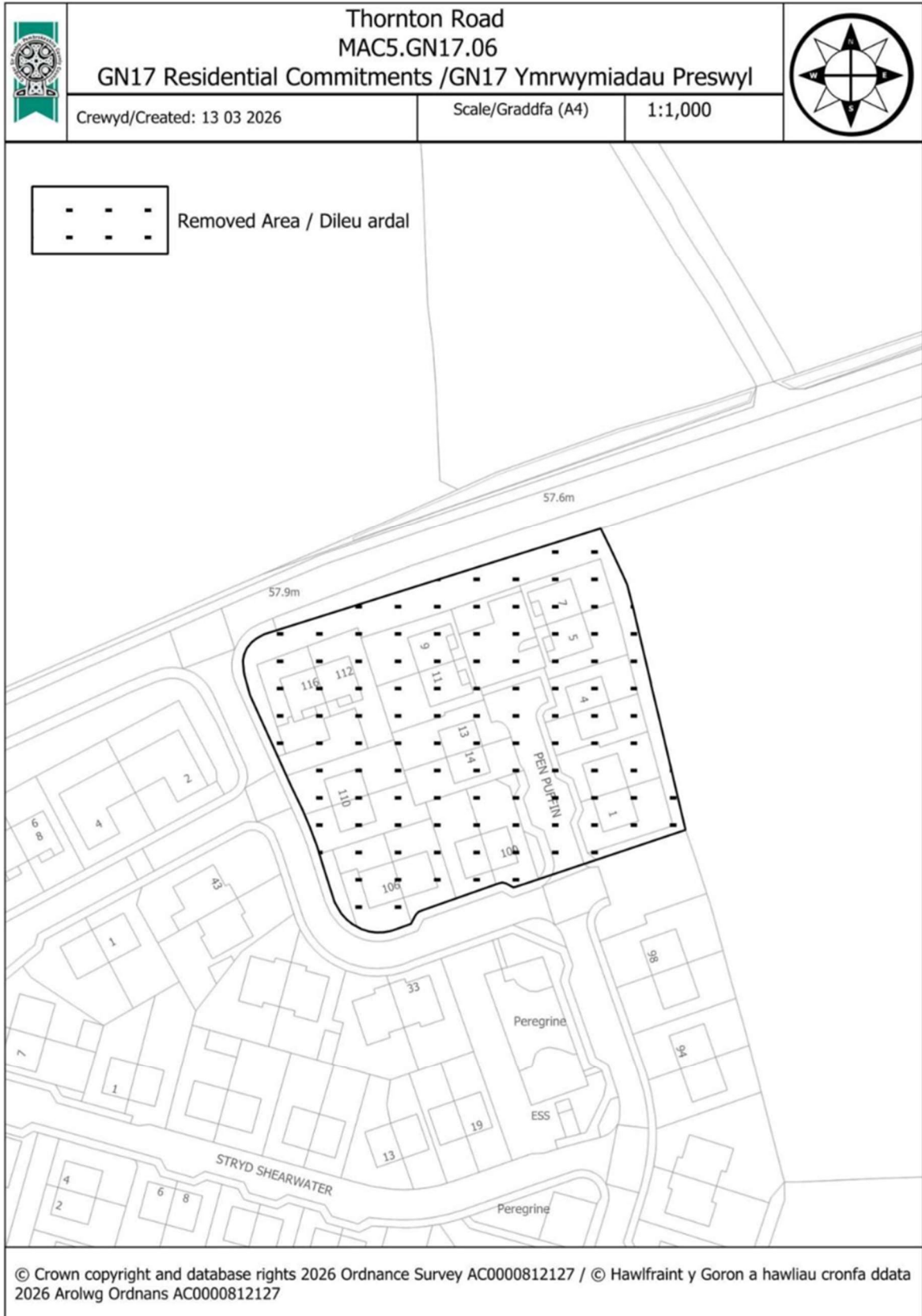
Letterston – Phase 2, Court Meadow



Mathry – Parc yr Odyn



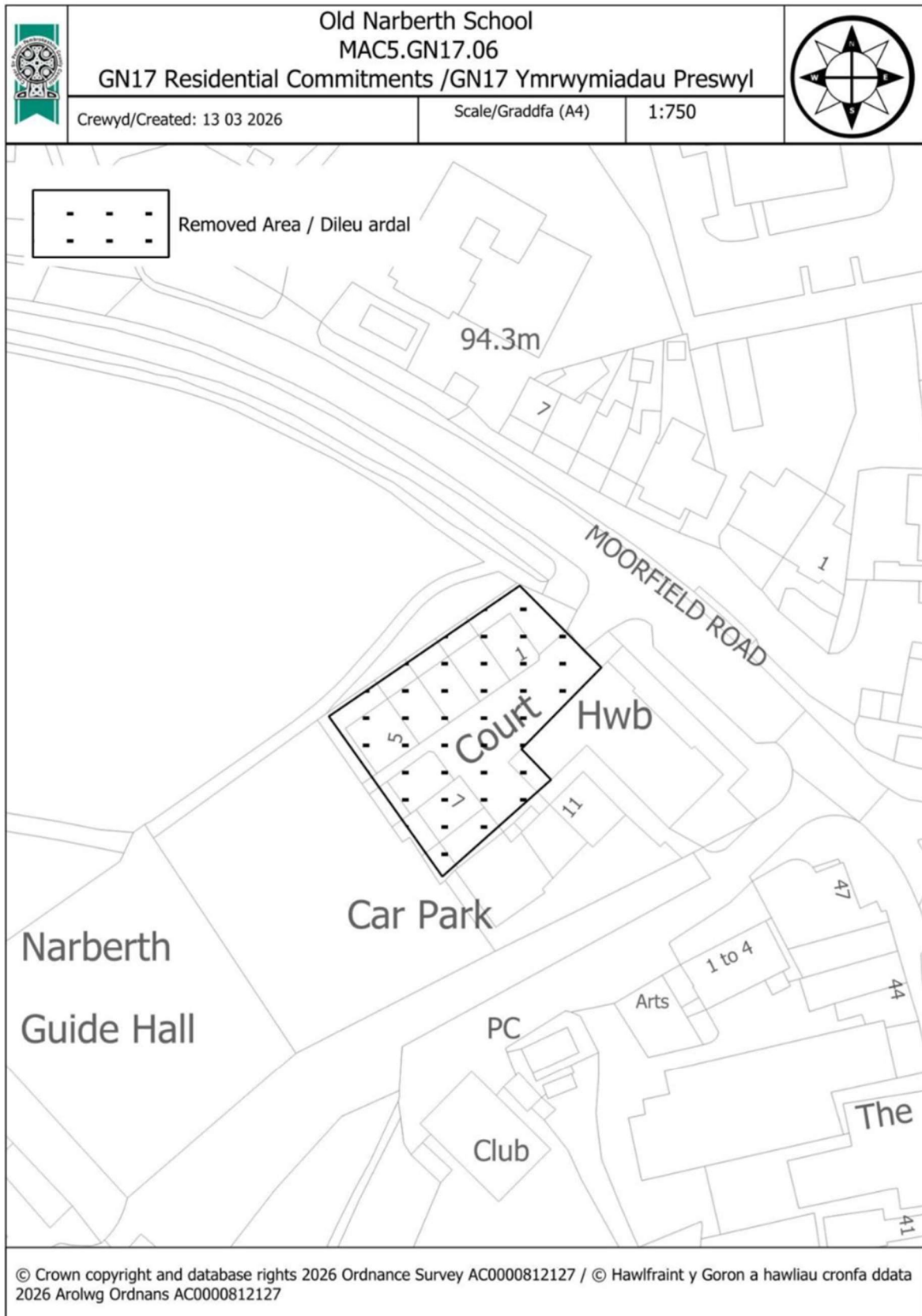
Milford Haven – Thornton Road



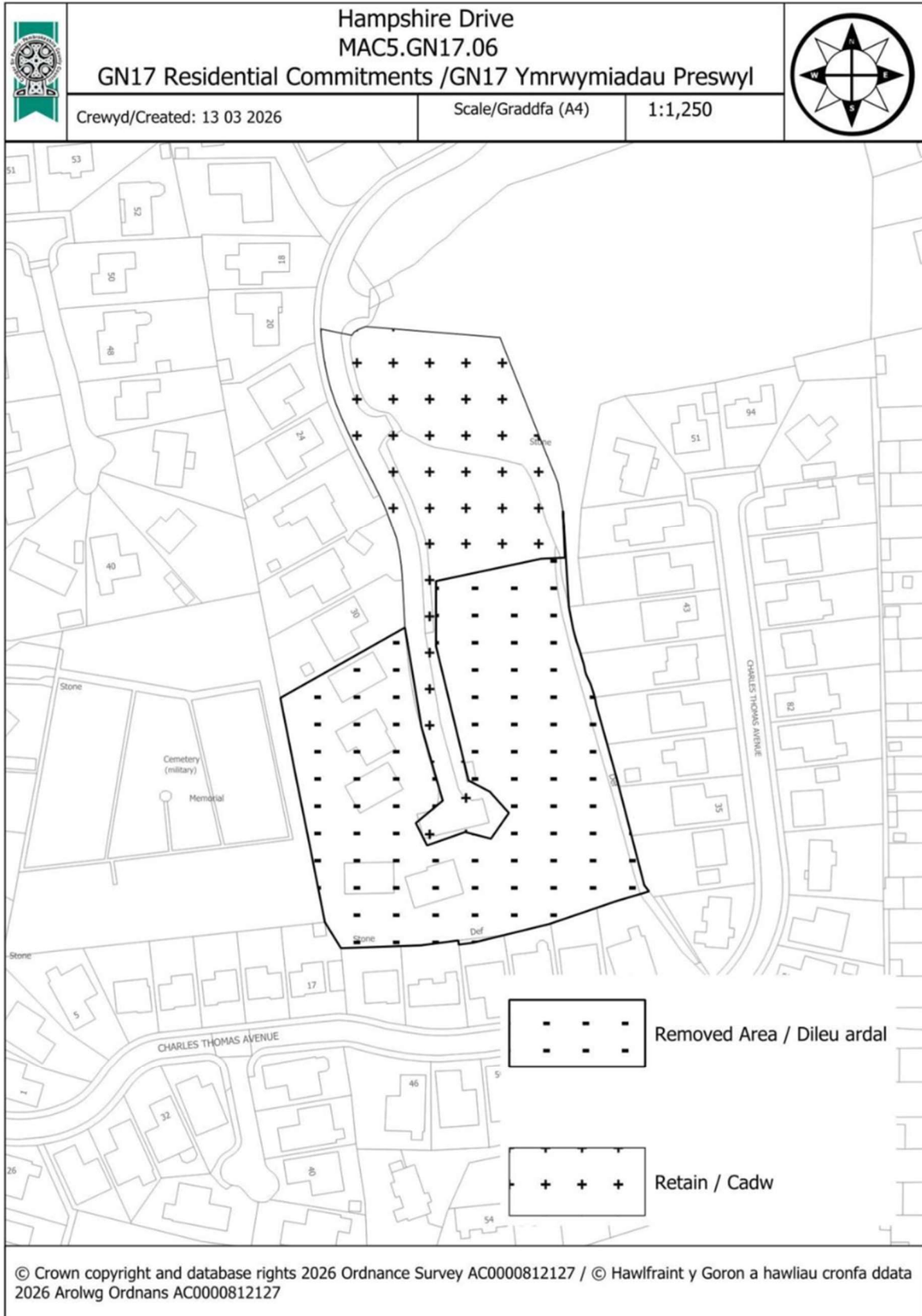
Milford Haven – Woodlands View



Narberth – Old Narberth School



Pembroke Dock – Hampshire Drive



Pembroke Dock – Imble Lane



Pentlepoir – Sycamore Close



Reynalton – Maes Elwyn John

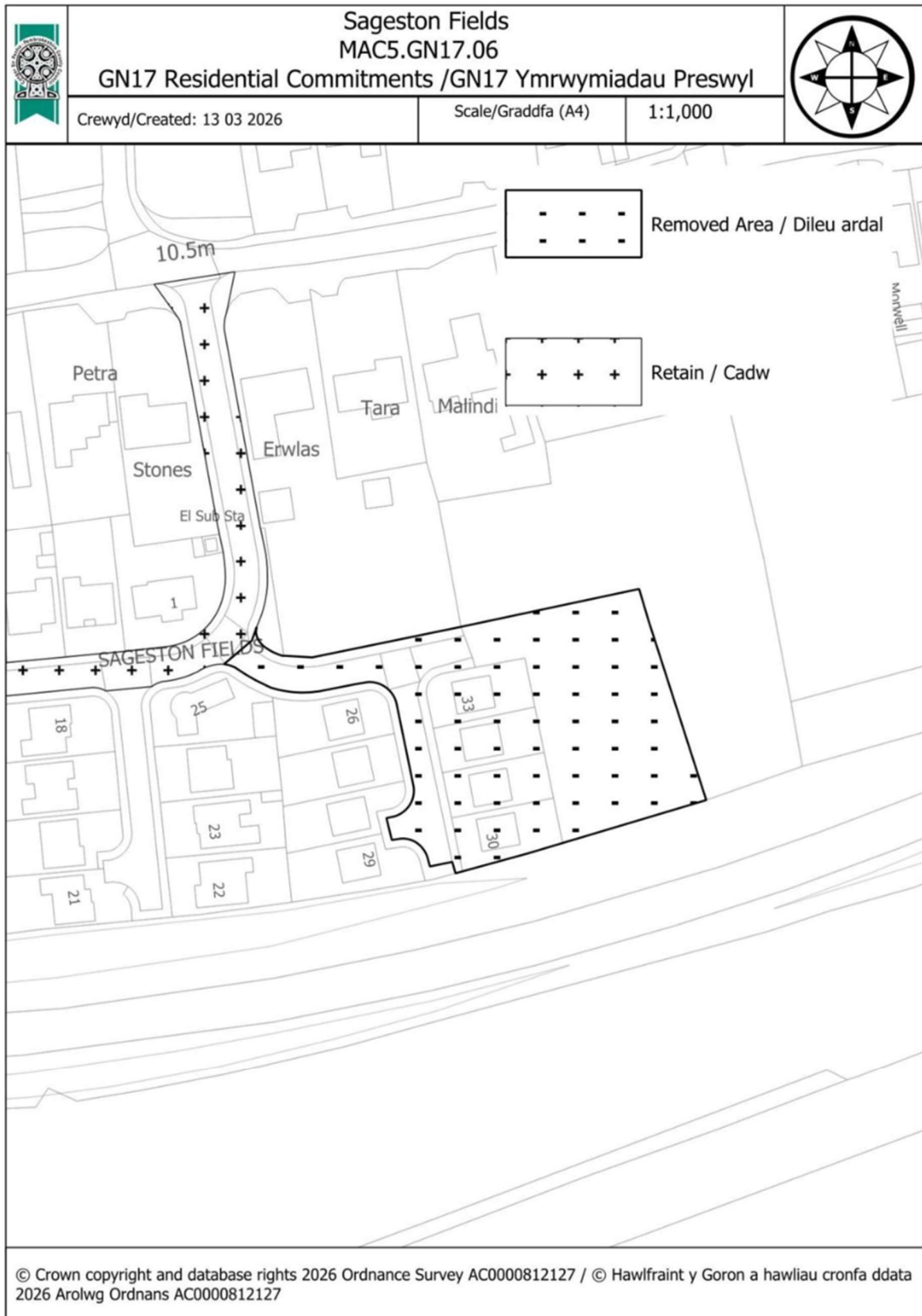


Sageston – Cornfields Walk



© Crown copyright and database rights 2026 Ordnance Survey AC0000812127 / © Hawlfraint y Goron a hawliau cronfa ddata 2026 Arolwg Ordans AC0000812127

Sageston – Sageston Fields



Simpson Cross – East of Hill Lane



Steynton – Beaoning Drive



St Florence – Ash Grove Gardens



St Twynells – St Twynells Farm

